


**ORDER DECLARING
EAGLE RIDGE ESTATES ROAD DISTRICT
INCORPORATED**

Judy S. Mendenhall



WHEREAS, an election was held among the landowners of Eagle Ridge Estates Road District to determine whether or not a County Road District should be incorporated.

WHEREAS, this vote was held on June 20, 2005.

WHEREAS, the vote has been cast and canvassed and a verified statement from the judges of the election has been received showing the whole number of ballots cast was 12 (twelve), together with the number of 12 (twelve) voting for and the number of 0 (zero) voting against incorporation;

WHEREAS, the Board of County Commissioners are satisfied with the legality of such election.

WHEREAS, it appearing that a majority of the voters at the election have voted in favor of incorporation of such territory.

NOW THEREFORE BE IT ORDAINED by the Lawrence County Board of Commissioners that the Eagle Ridge Estates Road District is hereby incorporated pursuant to SDCL 31-12A-11.

DATED this 28th day of June, 2005.



TEST:

Connie Atkinson
CONNIE ATKINSON, Auditor

Bob Ewing
Bob Ewing, Chairman
Lawrence County Commission


**ORDER DECLARING AREA INCORPORATED AND SUBJECT TO VOTE
EAGLE RIDGE ESTATES ROAD DISTRICT**


A Petition and Application For Incorporation having been filed with the Lawrence County Board of Commissioners asking that a road district be organized to function in the territory described in the Petition and it appearing to the satisfaction of the Lawrence County Board of County Commissioners that the requirements of SDCL Chapter 31-12A have been complied with;

IT IS HEREBY DECLARED that the territory proposed to be organized as a county road district to-wit: The Territory proposed to be organized as a district is as follows: **The following platted lots located in E½NE¼ of Section 36, T6N, R2E and the NW¼ of Section 31, T6N, R3E, B.H.M., Lawrence County, South Dakota:** Lot 3, Plat Document #2001-5494 Lots 6, 11A, 11B and 12, Plat Document #2003-5744 Lot 8, Lot 27 and Lot 35, Plat Document #1999-5628 Lot 9, Plat Document #2000-3503 Lot 10 and Lot 39, Plat Document #2000-820 Lot 19, Plat Document #2004-6738 Lot 28 and Lot 38, Plat Document #1999-6116 Lot 26 and Lot 29, Plat Document #1999-1722 **The following platted lots located in E½NE¼ of Sec. 36, T6N, R2E, B.H.M., Lawrence County, South Dakota:** Lot 4 , Plat Document #2002-6766 Lot 5, Plat Document #2000-4215 Lot 7, Plat Document #1999-4290 **The following platted lots located in NW¼ of Sec. 31, T6N, R3E, B.H.M., Lawrence County, South Dakota:** Lot 13, Plat Document #1999-2742 Lot 14, Plat Document #2001-819 Lot 15, Plat Document #2001-2682 Lot 16 and Lot 23, Plat Document #2001-5653 Lot 17, Plat Document #2001-6039 Lot 18, Plat Document #2001-536 Lot 20 and Lot 21, Plat Document #2005-466 Lot 22, Plat Document #2004-7532 Lot 24, Plat Document #2000-4098A Lot 25, Plat Document #2000-290 Lot 30, Plat Document #2000-4984 Lot 31 and Lot 32, Plat Document #2001-1555 Lot 34A, Plat Document #2004-3242 Lot 36 and Lot 37, Plat Document #1999-5462, all in Eagle Ridge Estates, which Plats are on file in the Office of the Lawrence County Register of Deeds, Deadwood, South Dakota.

SHALL, with the assent of the Voters, as specified in SDCL 6-16, in an election as provided in SDCL 6-16 be an incorporated road district by the name of Eagle Ridge Estates Road District.

DATED this 10th day of May 2005.


BOB EWING, CHAIRMAN



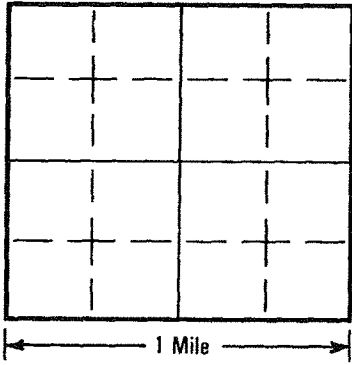

CONNIE ATKINSON, AUDITOR

SOUTH DAKOTA WATER WELL COMPLETION REPORT

True copy
07-92

Location 1/4 NW 1/4 Sec 31 Twp 6N Rg 3E

County Lawrence



Please mark well location with an "X"

Lot 13-3rd
Engel Road
EAM
Well Completion Date

1-31-01

Well Owner: Shawn Crawford

Business Name: 1210 Foothills Drive

Address: Spencer, SD 57783

WELL LOG:

FORMATION	DEPTH	
	FROM	TO
MADISON L.S.	0	340
" "	340	545
" FRACTURE 10' approx	545	550
" L.S.	550	580
MADISON FRACTURE 20' approx	580	590
A. A. BROWN	590	615
MADISON FRACTURE 30' approx	615	620
MADISON	620	640

LOCATION:

Distance from nearest potential pollution source (septic tank, abandoned well, feed lot, etc.)? 100 ft. from septic (identify source).

PROPOSED USE:

- Domestic/Stock
 Municipal
 Business
 Test Holes
 Irrigation
 Industrial
 Institutional
 Monitoring well

METHOD OF DRILLING:

Rotary Downhole Hammer

CASING DATA:

- Steel
 Plastic
 Other

If other describe _____

PIPEWEIGHT	DIAMETER	FROM	TO	HOLE DIAMETER
_____ LB/FT	<u>5</u> IN	<u>0</u> FT	<u>540</u> FT	<u>6 3/4</u> IN
_____ LB/FT	_____ IN	_____ FT	_____ FT	_____ IN
_____ LB/FT	_____ IN	_____ FT	_____ FT	_____ IN

GROUTING DATA

Grout Type	No. of Sacks	Grout Weight	From	To
<u>Port-H</u>	<u>50</u>	<u>18-15</u> lb./gal	<u>540</u> ft.	<u>0</u> ft.
_____	_____	_____ lb./gal	_____ ft.	_____ ft.

Describe grouting procedure _____

SCREEN: Perforated pipe Manufactured None

Diameter _____ IN Length _____ FEET

Material _____

Slot Size _____ Set From _____ Feet to _____ Feet

Other information _____

WAS A PACKER OR SEAL USED? YES NO

If so, what material? Green Gelsa Boppo

Describe packer(s) and location? _____

DISINFECTION: Was well disinfected upon completion? disinfect

YES, How: _____

NO, Why Not? _____

Laboratory sent to for water quality analysis _____

STATIC WATER LEVEL 400' Feet.

If flowing: closed in pressure _____ PSI

GPM flow _____ through _____ inch pipe

Controlled by Valve Reducers Other _____

Reduced Flowrate _____ GPM

Can well be completely shut in? _____

WELL TEST DATA:

Pumped 4 1/2" AIP Describe: 300 gpm

Bailed _____

Other _____

Pumping Level Below Land Surface

_____ ft. After _____ Hrs. pumped _____ GPM

_____ ft. After _____ Hrs. pumped _____ GPM

If pump installed, pump rate _____ GPM

REMARKS

RECEIVED
FEB - 4 2002

This well was drilled under license # 3200 WATER RIGHTS PROGRAM

And this report is true and accurate.

Drilling firm Alexander Drilling Inc.

Signature of License Representative: _____

Signature of Well Owner or Equitable Property Holder: _____

Date: 2-12-01